



**Who we are and
what have we done**



WHO ARE WE?

Formerly: Poedunks 2016

The BLTS are a 501(c) nonprofit club incorporated in 2007. We're a Local Chapter Club with the International Mountain Bicycling Association (IMBA). 114 members.

The Biggest Little Trail Stewardship's mission is to build, maintain, and advocate sustainable multi-use trails in the greater Reno area.



BLTS/POEDUNKS HISTORY

2007 - 2022: Awarded a total of 10 NV Rec Trails Grants with a total of \$538,730 in funding. Presently have 7 complete and 3 active.

We've worked with Washoe County Parks, USFS and City of Reno to add/maintain trails and connect Trail Heads.

We have participated/partnered in other community trail projects and events with: IMBA, TAMBA, TMTA, KTMB, TRTA, Tahoe Pyramid Bikeway and NV Land Conservancy.

Since 2007 we have built 29.0 miles of new trail, re-route/enhanced 11.5 of old trail, we maintain 48 miles of trail annually and have contributed over 10,106 volunteer hours worth \$303K to trail work, trail maintenance, and community clean-up.

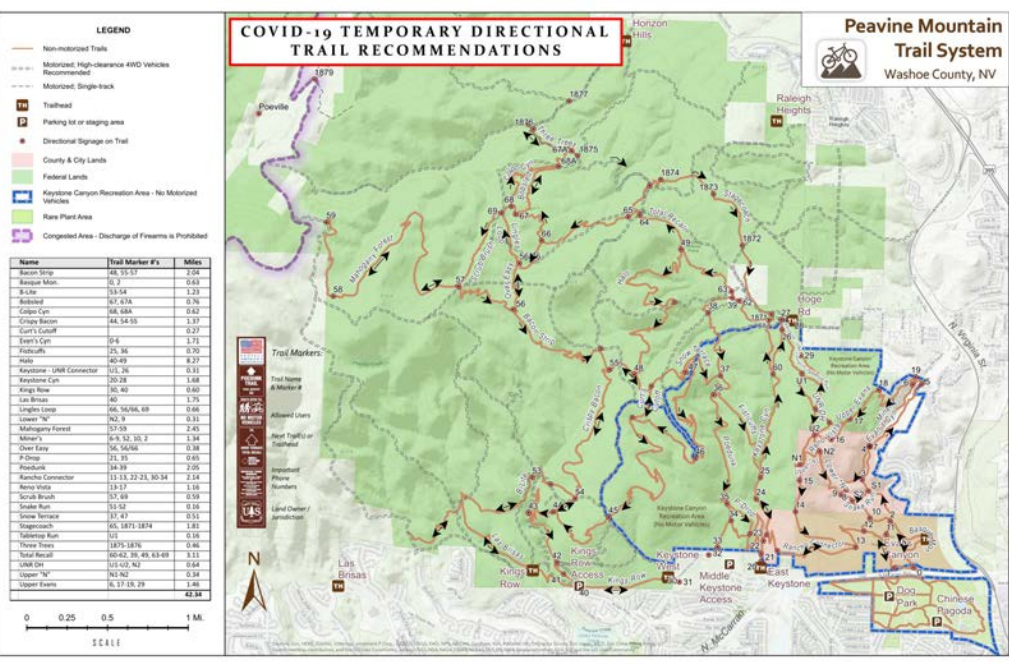
Volunteer Hours: (1400 hr/2017, 1200 hr/2018, 1450 hr 2019, 450 hr/2020, 800 hr/2021, 906 hr/2021).



Projects completed in last few
years




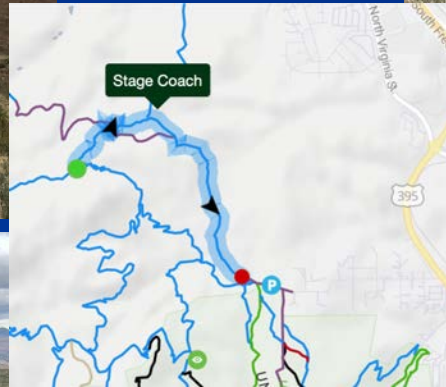
Peavine Covid Directional Trails




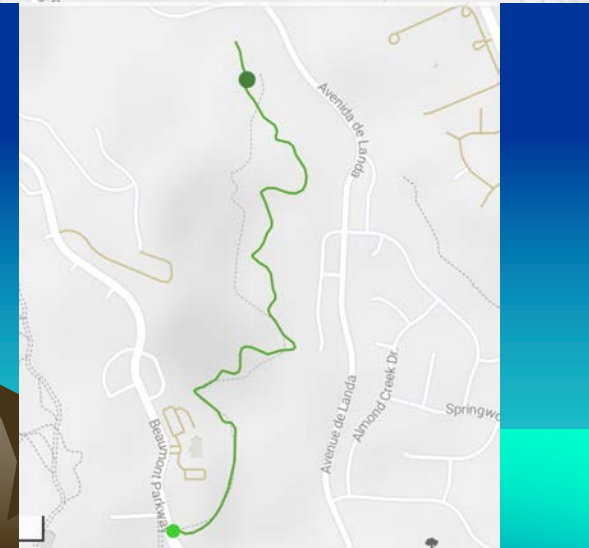
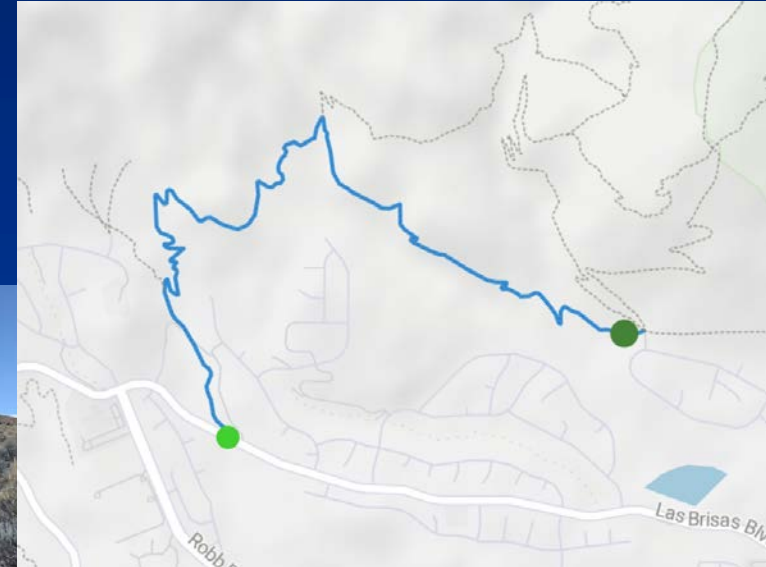
Keystone Canyon Washout



Re-Route/build Stage Coach to Flow Trail



Las Brisas & Sierra Vista Connector Trail




Peavine Trails Maintenance and Fire restoration



Over Easy Trail



Over Easy Trail



Mahogany Forest Trail



Mahogany Forest Trail

Below: A 600' section of dozer line between two crossings of the Mahogany Forest Trail was rehabbed and re-seeded with USFS approved seed.

Trail Sign Upgrade



Peavine Trailhead & Kiosks

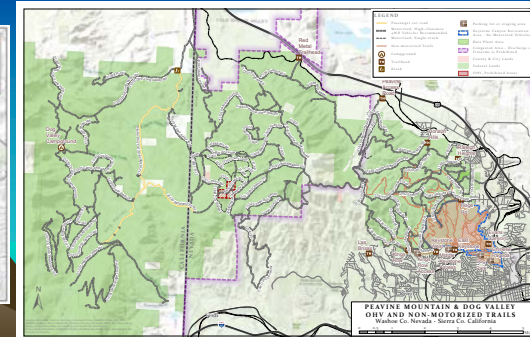
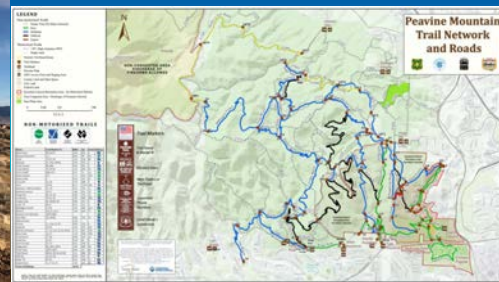
\$51.2 RTP Grant

9 Kiosks

2 Parking Lots

Trail Map

OHV Map



Sierra Vista Drop Zone



UNR DH Trail Re-Build



Sierra Vista Pump Track Alternate Advanced Flow Line



CURRENT PROJECTS

- 2019-16 Peavine-Trail Maintenance and Enhancements.
- 2021-11 NE Peavine Trail Planning
- 2022-10 Sierra Visa Phase 2
- 2022-22 Tamarack Lake Trail Extension Planning
- Peavine Trail Marker Update.
- Canoe Hills Trail Plan - On hold dur to Sage Hen
- On Going Volunteer Trail Maintenance



2021-11 NE Peavine Trail Planning



	Trail Description	Mileage
A	3 Trees Creek Crossing	0.04
B	41652 to Total Recall	0.77
C	Bacon Strip to Total Recall	1.13
D	Bobsled Return	0.31
E	Golden Fleece 2.0	3.03
F	GF Alt Start	0.07
G	Hoge Knob 1	0.22
H	Hoge Knob 2	0.08
I	Keystone Cyn Alt	1.46
J	Kiowa Above 1	0.29
K	Kiowa Above 2	0.35
L	Kiowa Pond Trail	0.19
M	Kiowa to Stagecoach Connector	0.74
N	Lower Bobsled	0.49
O	Lower Stage Coach Re-Route	0.59
P	Mid Stage Coach Re-Route	0.39
Q	Raleigh Heights to Stage Coach	0.75
R	Raleigh Heights TH to Kiowa Pond	1.79
S	Three Trees to Golden Fleece	0.21
	TOTAL MILEAGE	12.9

Biggest Little Trail Stewardship
NE Peavine Trail Planning Project RTP Grant 2021-11

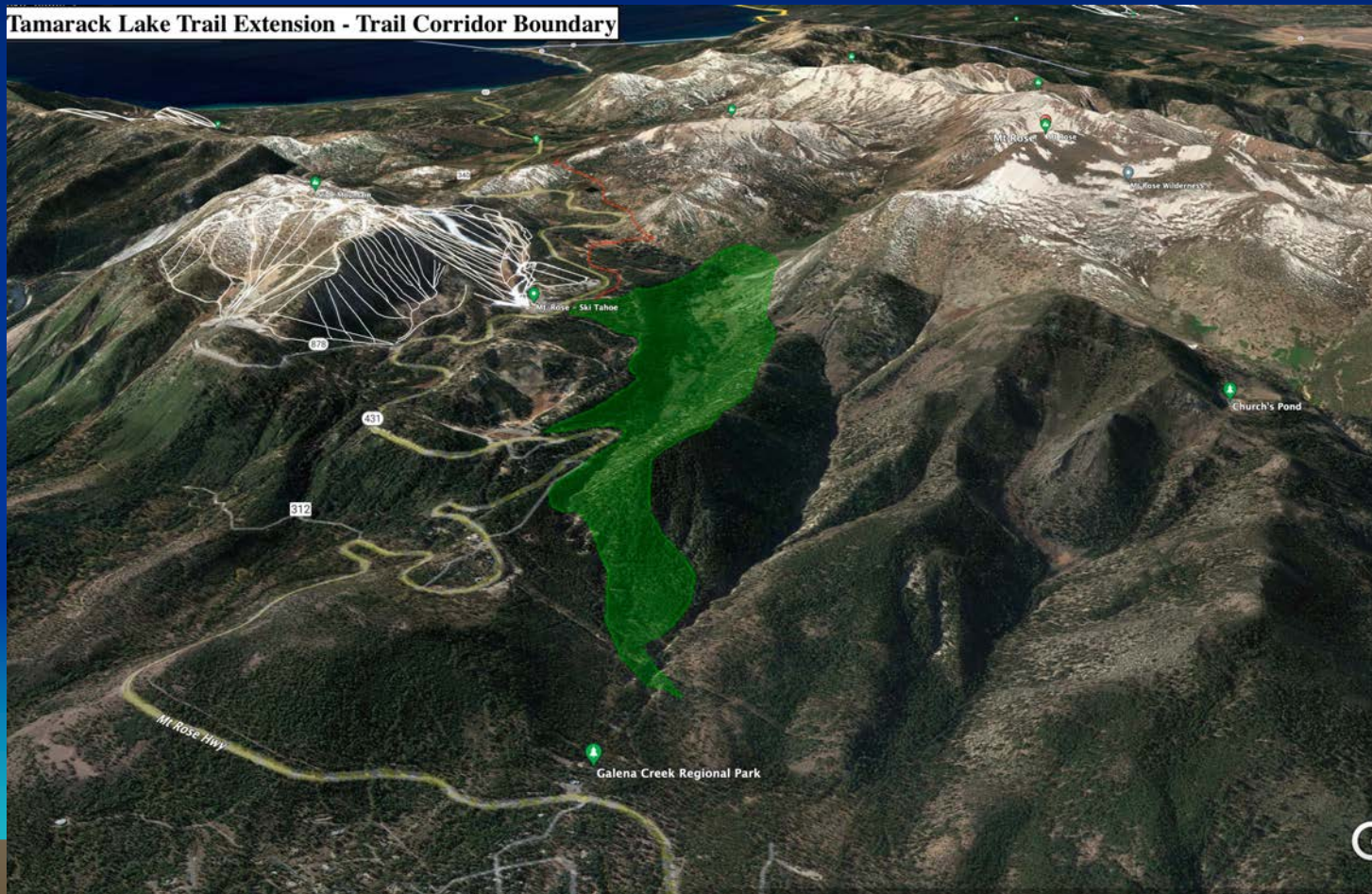
Google Earth

2022-10 Sierra Vista Phase 2



2022-22 Tamarack Lake Trail Extension Planning

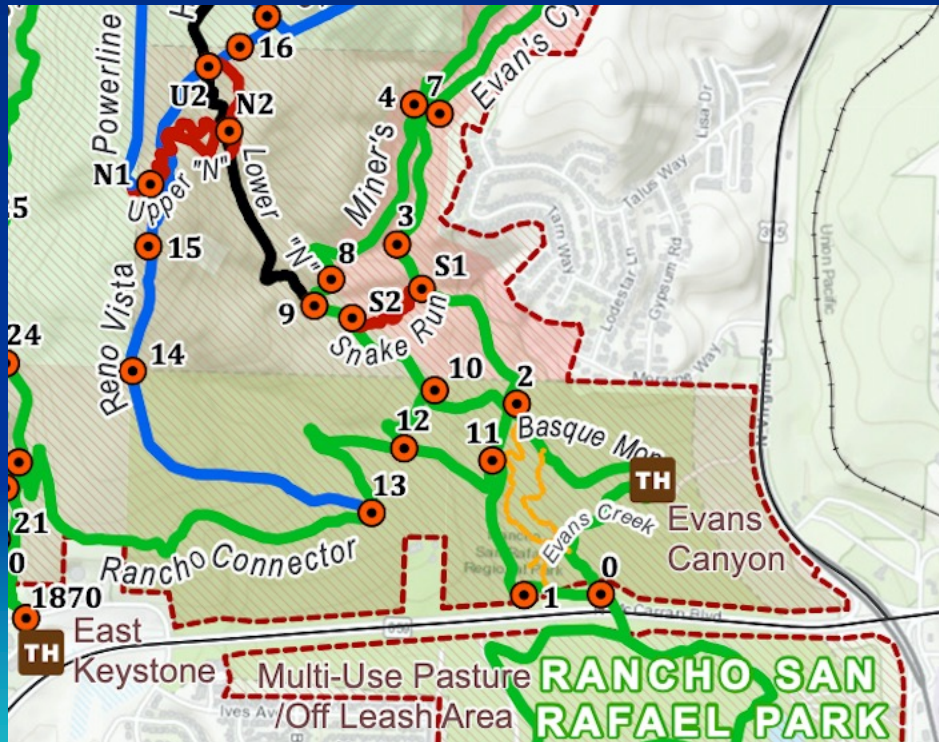
Tamarack Lake Trail Extension - Trail Corridor Boundary



Future Project from Agreement

Reno Vista Trail Re-build to beginner Flow Trail at Rancho San Rafael Park

Applying for grant with Pennington Foundation





THANKS FOR



YOUR SUPPORT